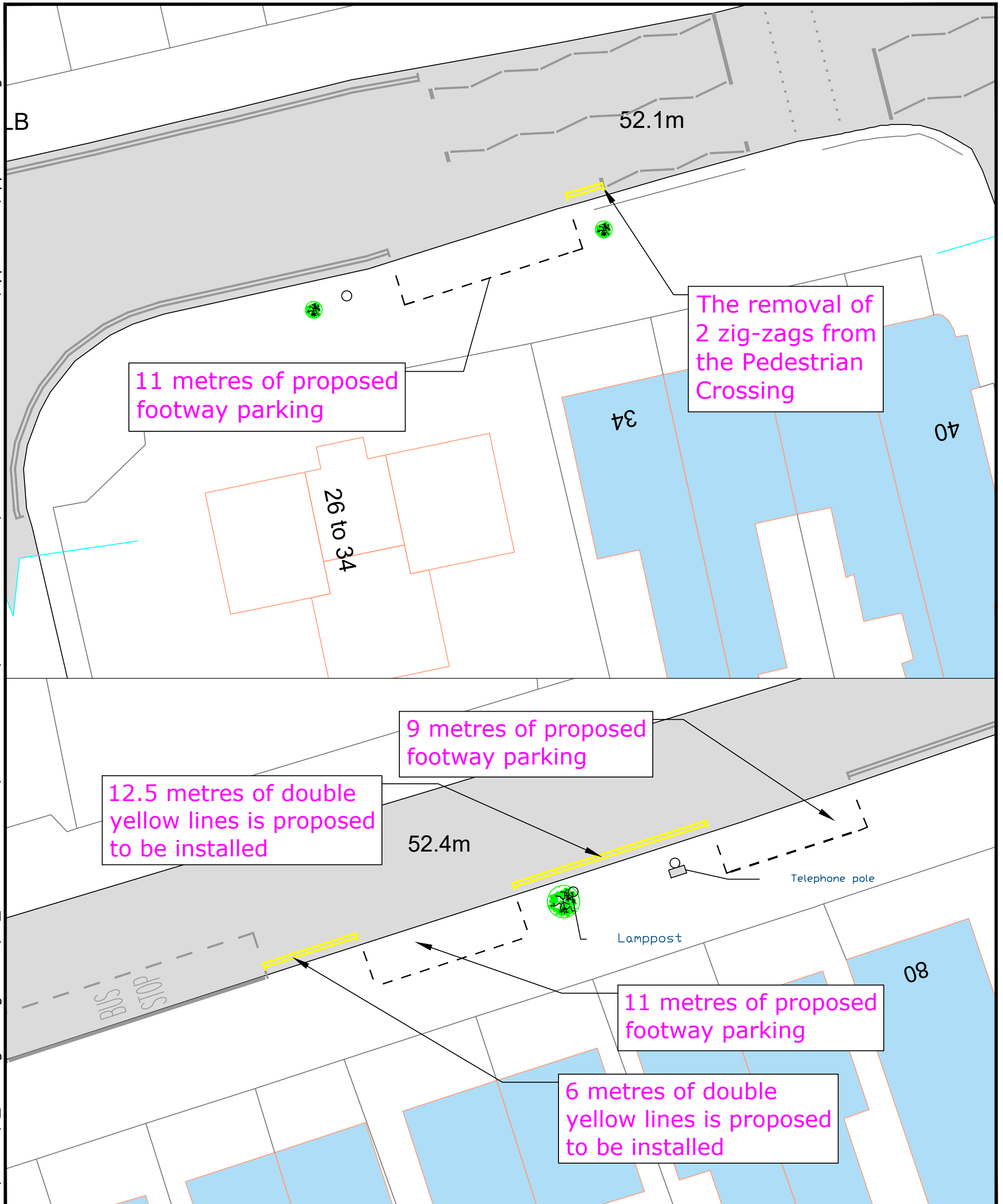


H:\Traffic\A_Parking Management\AA_Warwick District\CPE Variations\V5 - Radford Road\05 - Portfolio Holder Process\Appendices\Appendix B.dwg



11 metres of proposed footway parking

The removal of 2 zig-zags from the Pedestrian Crossing

9 metres of proposed footway parking

12.5 metres of double yellow lines is proposed to be installed

11 metres of proposed footway parking

6 metres of double yellow lines is proposed to be installed

Reference No.:	TR/11084-01	Drawn by:	BD	Checked by:	JR
----------------	-------------	-----------	----	-------------	----

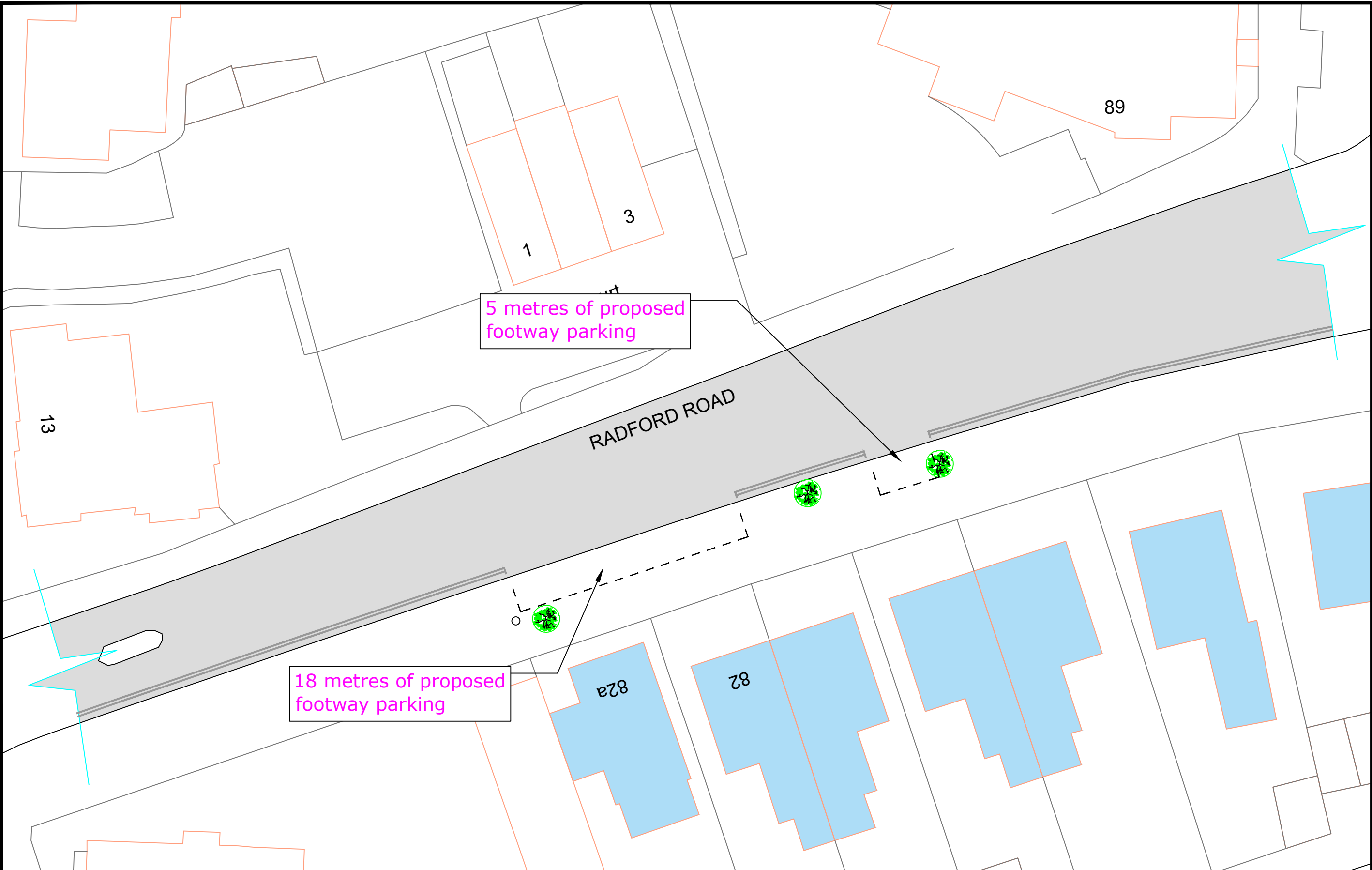
17 April 2020

Warwick CPE Variation 5

Based on Ordnance Survey mapping with the permission of the Controller of HMSO © Crown Copyright and database right 2018. Ordnance Survey 100019520. All rights reserved. Unauthorised reproduction infringes copyright and may lead to prosecution or civil proceedings. Warwickshire County Council.



H:\Traffic\A_Parking Management\AA_Warwick District\CPE Variations\V5 - Radford Road\05 - Portfolio Holder Process\Appendices\Appendix B.d



5 metres of proposed footway parking

18 metres of proposed footway parking

Plan number :	TR/11084-02	Drawn by:	BD	Checked by:	JR
---------------	-------------	-----------	----	-------------	----

17 April 2020
Warwick CPE Variation 5


Traffic and Road Safety

Communities,
 Shire Hall Post Room
 Warwick, CV34 4SP
 Tel : 01926 410410

Based on Ordnance Survey mapping with the permission of the Controller of HMSO © Crown Copyright and database right 2018. Ordnance Survey 100019520. All rights reserved. Unauthorised reproduction infringes copyright and may lead to prosecution or civil proceedings. Warwickshire County Council.



APPENDIX B



Properties that are proposed to be included in the L7 zone



Plan number :

TR/11084-04

Drawn by:

BD

Checked by:

JR

17 April 2020

Warwick CPE Variation 5

Traffic and Road Safety

Communities,
Shire Hall Post Room
Warwick, CV34 4SP
Tel : 01926 410410

Based on Ordnance Survey mapping with the permission of the Controller of HMSO © Crown Copyright and database right 2018. Ordnance Survey 100019520. All rights reserved. Unauthorised reproduction infringes copyright and may lead to prosecution or civil proceedings. Warwickshire County Council.



Traffic & Road Safety